















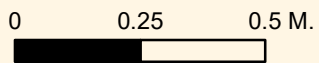


Myakka State Forest

Legend

-  Trailhead
-  Kiosk
-  Camping
-  Restrooms
-  Picnic Area
-  Foresman Trail ~1.3 M.
-  Palmetto Trail ~5.1 M.
-  Campsite Access Trail
-  River Trail ~1.4 M.
-  North Loop ~5.7 M. Rountrip From Trailhead
-  Gordon Smith Memorial Trail ~1.2 M.
-  Slash Pine Trail ~2.3 M.
-  South Loop ~6.4 M. Rountrip From Trailhead
-  Jennings Trail ~0.7 M.
-  Lancaster Trail ~1.6 M.
-  State Forest

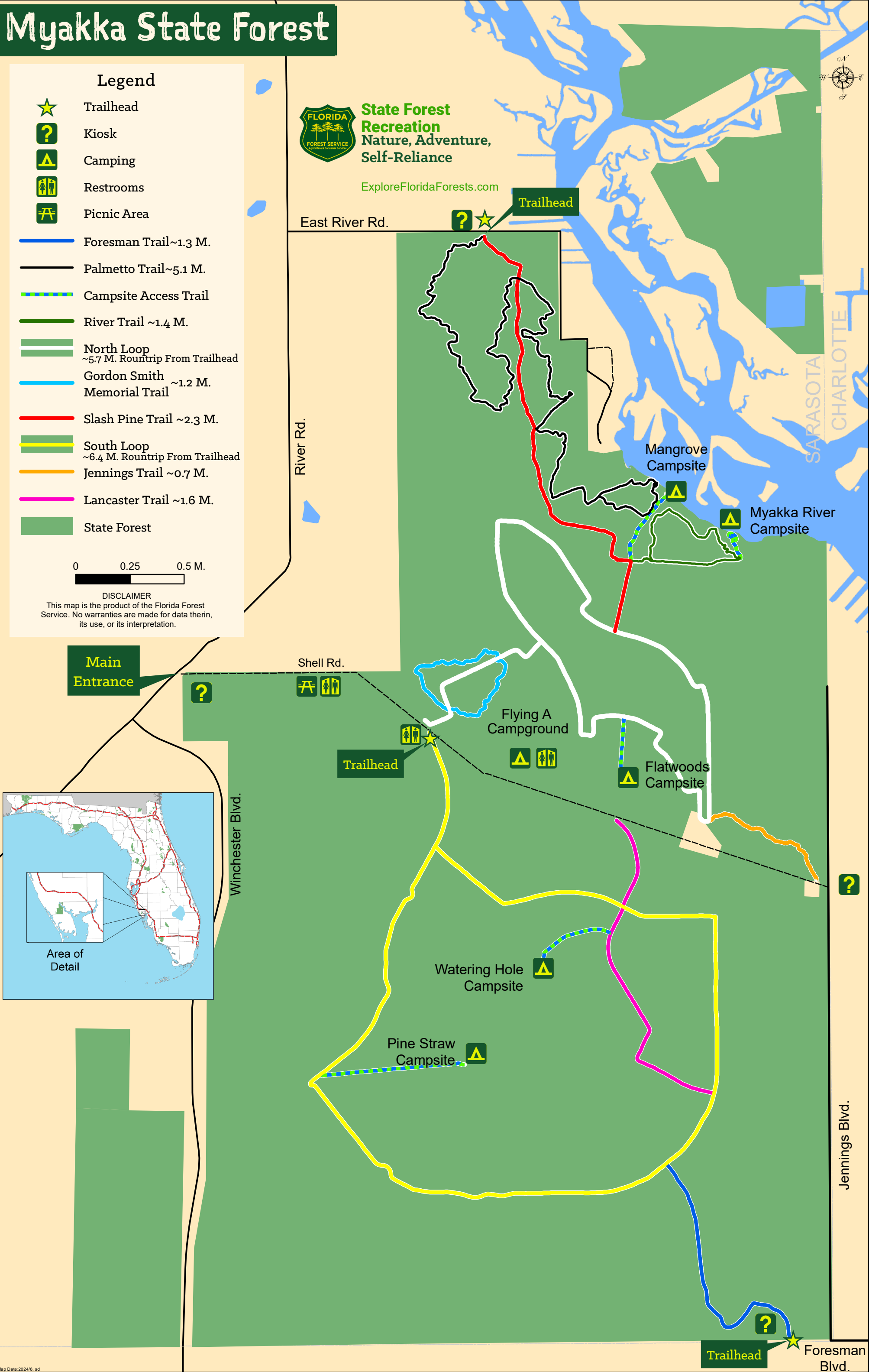


DISCLAIMER
This map is the product of the Florida Forest Service. No warranties are made for data therein, its use, or its interpretation.



State Forest
Recreation
Nature, Adventure,
Self-Reliance

ExploreFloridaForests.com



Main Entrance

Trailhead

Trailhead



Area of Detail